

कार्यालय प्राचार्य स्व. ठाकुर महाराज सिंह शासकीय महाविद्यालय

थानखमहरिया जिला -- बेमेतरा (छ.ग.)

EMAIL ID - thankhamariya123@gmail.com

WEBSITE -- www.govcollegethankhamaria.in

4.1.1 Infrastructure and physical facilities

S.N	Class Rooms and others	Size of the Rooms	facilities Available	Number of computer's	CC TV	LAN/WIFI
01	Principal Room	21.5×18.9	computer,printer,fire,Almirah,AC extinguisher,cabinet box	01		Yes
02	Office	19.7X11.8	computer,printer Scanner,photo copy machine, Almirah	02	Yes	Yes
03	Fees,form Collection centre	19.6X18.8	File, Register, Almirah		Yes	Yes
04	Staff Room	18.10X14	computer,Almirah	01	Yes	Yes
05	IQAC	17X13	computer,printer, Scanner, Almirah	01	Yes	Yes
06	B.A.III,B.Sc.I	29.3X18.7			Yes	Yes
07	B.A.II,B.Sc. II	28.8X18.3			Yes	Yes



08	B.Sc.III	28.10X18.3			Yes	Yes
09	Girls common Room	28.8X18.8	Mirror		Yes	Yes
10	Hindi Class	28.8X18.8			Yes	Yes
11	Computer Lab	18.8X14	09 computer, Scanner,printer, photocopy machine,	09	Yes	Yes
12	Sport's & wellness centre	18.8X14	Dumbles,Cricket kit,Chess,carrom board, Almirah,		Yes	Yes
13	B.A. I (A)	29X18.8			Yes	Yes
14	B.A. I (B)	29X18.8			Yes	Yes
15	Smart Room / Seminar Hall	29X18	fire extinguisher, projector,computer,AC	01	Yes	Yes
16	Hindi Department,B.Com.I	28.10X18.3	Almirah		Yes	Yes
17	Political Department,B.Com.II	28.10X18.8			Yes	Yes
18	Zoology Lab,Political Science Class	28.10X18.8	Lab apparatus,fire extinguisher, projector,computer, Almirah	01	Yes	Yes
19	Sociology Department, B.Com. III	28.9X18.8	Almirah		Yes	Yes
20	Botany Lab.	29X18.8	Lab apparatus,fire extinguisher, computer, Almirah	01	Yes	Yes
21	Chemistry Lab	29X18.8	Lab apparatus,fire extinguisher, Refrigerater,gas+LPG cylinder, Almirah	01	Yes	Yes



22	Physics Lab	28.8X18.3	Lab apparatus, fire extinguisher, projector, computer, Almirah	01	Yes	Yes
23	Library	29X18.6 / 35.6X18.6	computer, lab printer, fire extinguisher, Almirah	01	Yes	Yes
24	Sunder Lal Sharma kendra	18.6X14	computer, printer, Almirah	01	Yes	Yes
25	Geography Lab	29X18	Lab apparatus, fire extinguisher, projector, computer, Almirah	01	Yes	Yes
26	Girls Wash Room (Ground Floor)	17.5X10.5	sanitary Napkin, mirror, vending machine			Yes
27	Boy's Wash Room (Ground Floor)	17.5X10.5	mirror			Yes
28	Girls Wash Room (1 st Floor)	17.5X10.5	sanitary Napkin, mirror, vending machine			Yes
29	Boy's Wash Room (1 st Floor)	17.5X10.5	mirror			Yes
30	Store Room	18X9	old file & table, Almirah		Yes	Yes




Principal
 Late Thakur Maharaj Singh Govt. College,
 Thankhamariya, Dist. Bemetara (C.G.)




स्व. ठाकुर महाराज सिंहशास्त्रीय महाविद्यालय

IQAC



COMPASS



TRESSING TABLE



ALIDADE



TELESCOPE



GEOGRAPHY DEPARTMENT



PLASTIC GEOMETRIC BOX



PRISMATIC COMPASS WITH STAND

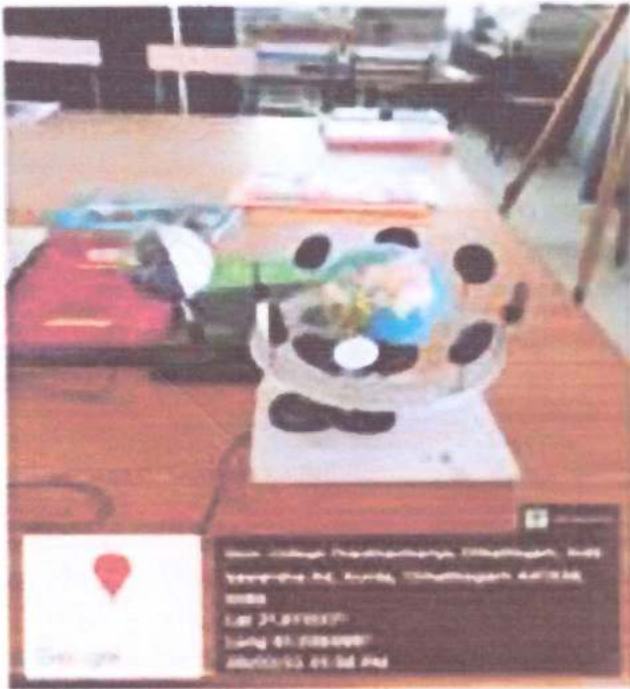


DUMPY LEVEL WITH STAND



AERIAL PHOTOGRAPH WITH STEREOSCOPE






PHASES OF MOON WORKING MODEL



DAY AND NIGHT APPARATUS



GLOBE



HALF MOON FULL MOON WORKING MODEL





Govt. College Thankhamhariya, Chhattisgarh, India
kawardha Rd, Kurda, Chhattisgarh 491338, India
Lat 21.811027°
Long 81.338496°
13/03/22 02:01 PM



GPS Map Camera

Google



Govt. College Thankhamhariya, Chhattisgarh, India
kawardha Rd, Kurda, Chhattisgarh 491338, India
Lat 21.811027°
Long 81.338496°
13/03/22 02:05 PM



GPS Map Camera




Govt. College Thankhamhariya, Chhattisgarh, India
kawardha Rd, Kurda, Chhattisgarh 491338, India

Lat 21.811027°

Long 81.338496°

13/03/22 02:07 PM




Google



Govt. College Thankhamhariya, Chhattisgarh, India
kawardha Rd, Kurda, Chhattisgarh 491338, India
Lat 21.811027°
Long 81.338496°
13/03/22 02:01 PM



 GPS Map Camera



Google

Govt. College Thankhamhariya, Chhattisgarh, India
kawardha Rd, Kurda, Chhattisgarh 491338, India
Lat 21.811027°
Long 81.338496°
13/03/22 02:09 PM



BLOOD TEST KIT + ANTISERUM (A,B,D)



HAEMOMETER




ZOOLOGY DEPARTMENT



CENTRIFUGE MACHINE



PH METER



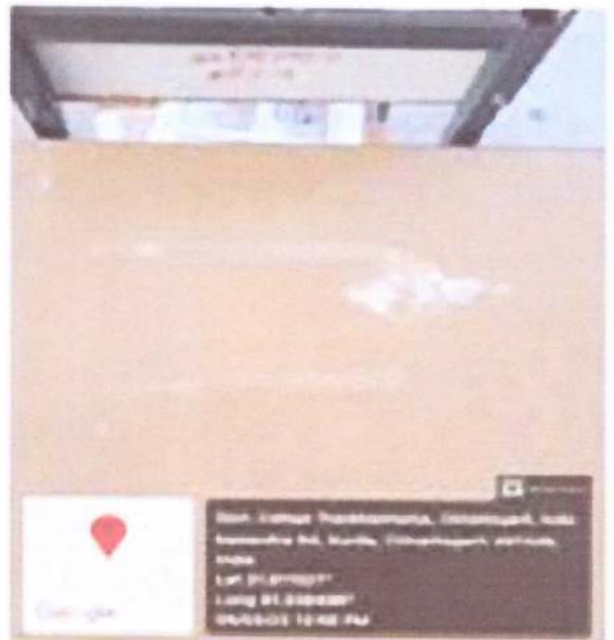
COMPOUND MICROSCOPE



BOTANY DEPARTMENT




GANONG PHOTOMETER



GANONG RESPIROMETER



COMPOUND MICROSCOPE



WILMETS BUBLE





GPS Map
Camera Lite

Unnamed Road, Chhattisgarh 491338, India


Latitude
21.81121766°

Local 02:36:37 PM
GMT 09:06:37 AM

Longitude
81.33813063°

Altitude 241.55 meters
Monday, 07-03-2022





GPS Map
Camera Lite

Unnamed Road, Chhattisgarh 491338, India


Latitude
21.81121752°

Longitude
81.33813043°

Local 02:36:16 PM
GMT 09:06:16 AM

Altitude 241.54 meters
Monday, 07-03-2022





C





 **GPS Map**
Camera Lite

Q8XP+V49, Thanakhamria, Chhattisgarh 491338, India

Latitude

21.799688966666668°

Longitude

81.335137866666667°

Local 01:16:55 PM

GMT 07:46:55 AM

Altitude 213.28 meters

Saturday, 12 Nov 2022



GPS Map
Camera Lite

Unnamed Road, Chhattisgarh 491338, India

Latitude
21.81124413°

Longitude
81.33815212°

Local 02:36:59 PM
GMT 09:06:59 AM

Altitude 242.34 meters
Monday, 07-03-2022

